



## Cochise County, AZ

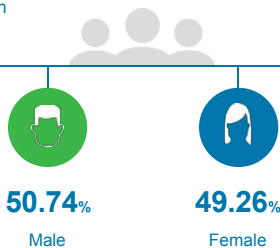
Community Profile

### People

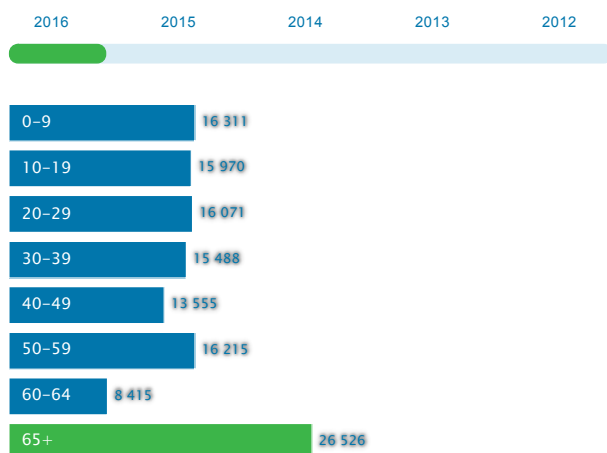
The total population of Cochise County is 128,551. The median age is 39.33.

128,551

Total Population



#### Age Distribution


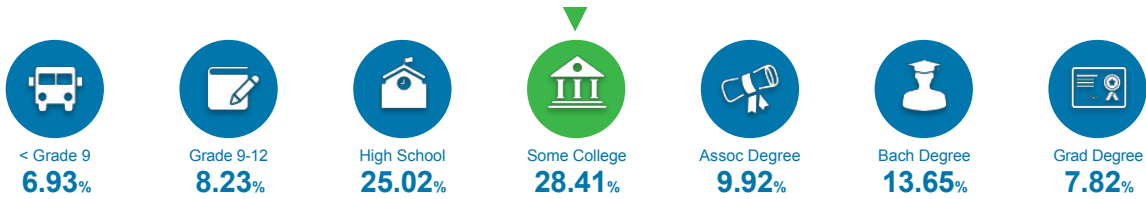


#### Median Age

39.33

# Educational Attainment

The majority of the population in Cochise County has completed at least some college, and 21.47% has a College Degree.



## Labor Force

Cochise County has a labor force of 52,553 people, with an unemployment rate of 6.60%.

52,553

Labor Force

-3.30%

Job Growth (since 2015)

6.60%

Unemployment Rate

## Talent

Where are the top jobs by occupation?

Office and  
Administrative  
support



14.85%

6,186

Sales



11.84%

4,933

Executive,  
Managers, and  
Administrators



7.93%

3,302

Education,  
Training, Library



7.89%

3,285

Food Preparation,  
Serving



7.43%

3,096

Total Employees

39,789



• 2012 • 2013 • 2014 • 2015 • 2016

The work distribution of total employees in Cochise County is:

37.00%

Blue Collar



62.00%

White Collar

Total Establishments

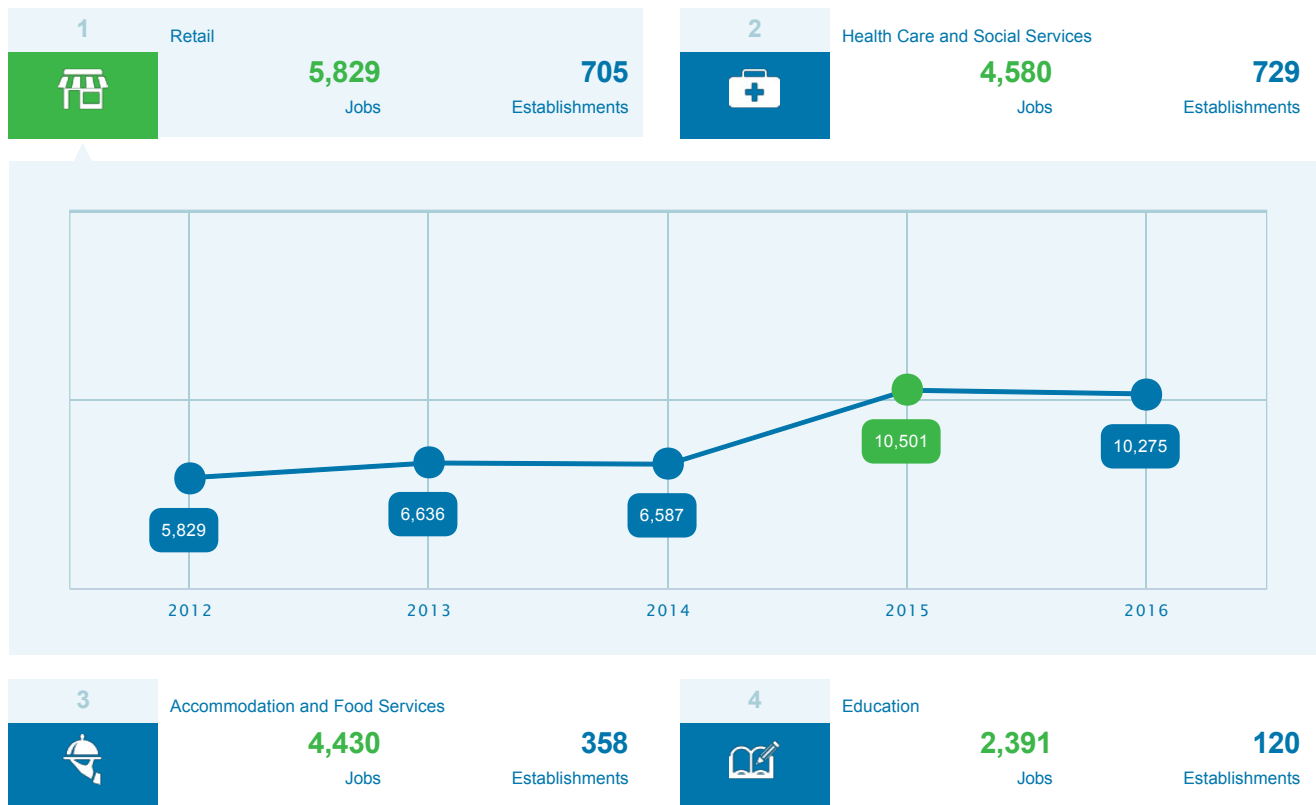
4,789



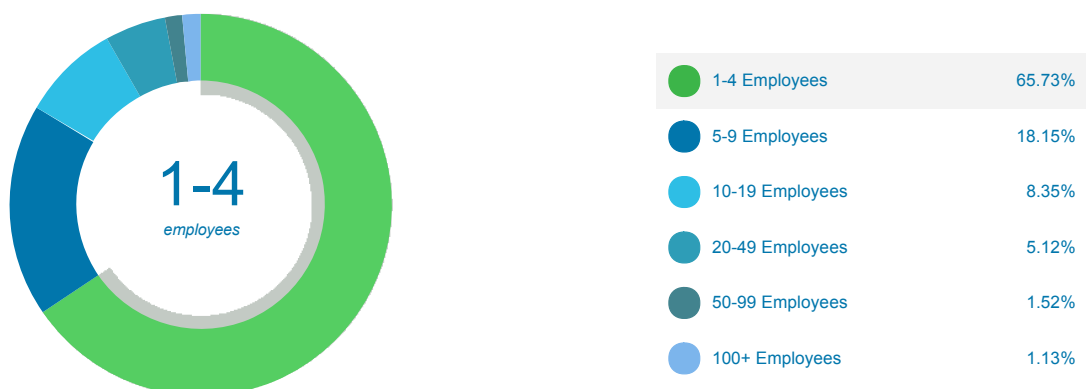
## Businesses and Jobs

Cochise County has a total of 4,789 businesses. In , the leading industries in Cochise County were Retail, Education, Health Care and Social Services, and Accommodation and Food Services.

Which are the top Industries by jobs?

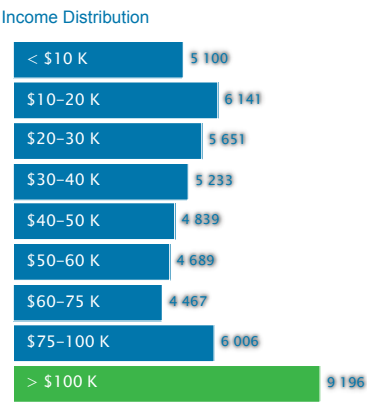
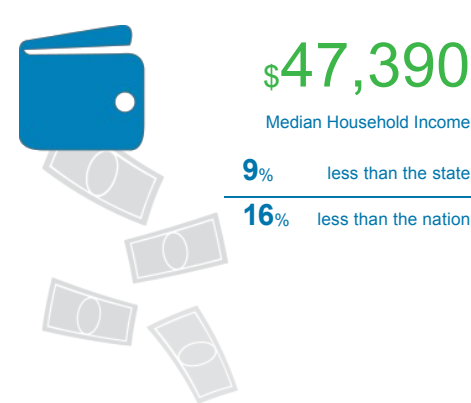


How many employees do businesses in Cochise County have?

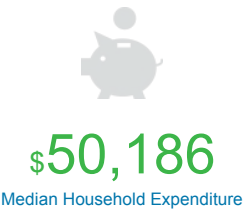


# Income and Spending

Households in Cochise County earn a median yearly income of \$47,390. 38.32% of the households earn more than the national average each year. Household expenditures average \$50,186.00 per year. The majority of earnings get spent on Shelter, Transportation, Food and Beverages, Health Care, and Utilities.



## How do people spend most of their money? PER HOUSEHOLD



## Transportation

Residents spend an average of 20.00 minutes commuting to work.Cochise County is served by 19 airportswithin 50 miles.Rail can be accessed within .Interstates can be accessed .



20.00min

Commute Travel Time



27(+50 miles)

Airports in Community



Interstate

In Community



Freight Rail

In Community

## Taxes

Top State Corporate Income Tax

6.00%

Top State Personal Capital Gains Tax

4.50%

Top State Corporate Capital Gains Tax

6.00%

State Sales Tax

5.60%

Top State Personal Income Tax

4.54%

